

FILE IDENTIFICATION TOPPER

FILE NUMBER

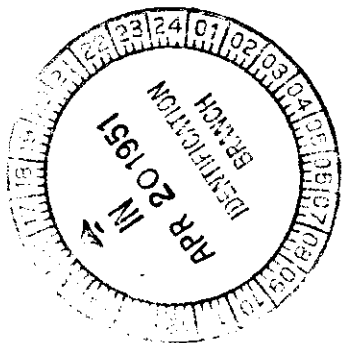
*93ank Florence C/L# 27*

SUBJECT

**INTRAOFFICE REFERENCE SHEET**

DUE, HOUR AND DATE \_\_\_\_\_

1 NO.	2 FROM—	3 TO—	4 DATE	5 MESSAGE
1	Mem Div Ident Br Invest Sec	Regist Br Rec Sec Mem Div	20 Apr 1951	<p>SUBJECT: New Case</p> <p>Attached Report of Interment with associated case papers for the following Unknown forwarded for any action deemed necessary and return to Investigation Section:</p> <p><u>FLORENCE, ITALY</u></p> <p>X-60872 (Morgue Storage)</p> <p>1 Incl a/s</p> <p>NEFF 52462</p> <p><i>B. Birrens</i> BIRRENS 76128</p>
2	Reg Br Rec Sec Mem Div	Inves Sec ID Br Mem Div	20 Apr 51	<p>SUBJECT: New Case</p> <p>Records <u>corrected</u> this office. Burial Report returned as per request.</p> <p>1 Incl n/c</p> <p><i>Jay</i> LAY 73836</p> <p><i>W. Franke</i> FRANKE 53975</p>
3	Inves Sec Screening Sec	Inves Sec Id Br  ATTN: Mr. Foy	2 May 1951	<p>Forwarded as a matter pertaining to your Section.</p> <p>1 Incl 293 File Unk 60872- Florence, Italy</p> <p>EDWARDS 73472</p> <p><i>New Baker</i> NEWBAKER 75926</p>



A

HEADQUARTERS  
7887 GRAVES REGISTRATION DETACHMENT  
OPERATIONS BRANCH  
APO 757 (Liege) US ARMY

GROP 200.2

31 July 1951

SUBJECT: Reprocessing of Remains  
Transmittal Letter # 6318

TO: The Quartermaster General  
Washington 25, D. C.  
ATTENTION: Memorial Division

1. Reference is made to radio, your Office, DA 27440, dated 25 June 1951.

2. Unknown X-60872, Florence Storage, Italy, has been eliminated and the remains designated CIL # 27. Record of CIL Remains form is attached for your information.

FOR THE COMMANDING OFFICER:



C. W. STEINSIEK  
Major, MC  
Operations Branch

1 Incl  
Record of CIL Remains  
Form w/2 incls

293 G.P.S. European (C.I.) & Remains

NAF  
Records: Amended  
File  
11 Oct 51  
Hanna  
Jd. Dr.

M&R  
RECEIVED



AUG 7 1951



HEADQUARTERS  
7887 GRAVES REGISTRATION DETACHMENT  
OPERATIONS BRANCH  
APO 757 (Liege) US ARMY

GRCP 200.2

31 July 1951

SUBJECT: Reprocessing of Remains  
Transmittal Letter # 631B

TO: The Quartermaster General  
Washington 25, D. C.  
ATTENTION: Memorial Division

1. Reference is made to radio, your Office, DA 27440, dated 25 June 1951.

2. Unknown X-60872, Florence Storage, Italy, has been eliminated and the remains designated CIL # 27. Record of CIL Remains form is attached for your information.

FOR THE COMMANDING OFFICER:

1 Incl  
Record of CIL Remains  
Form w/2 incls

C. W. CENINSIEK  
Major, MC  
Operations Branch



RECEIVED  
M. C. 1951

*Handwritten vertical text on the right margin: 100-111-2-60872-27 (Remains)*

RECORD OF C.I.L. REMAINS

C.I.L. Number S&R 27 USMC NORTHERN ITALY

Additional (CIL) Remains Disinterred from Plot      Row      Grave     

Remains ~~REMOVED FROM~~ Previously designated:

Same Grave : Name Unknown A-60872 Morgue ASN storage, Florence,  
Italy

Grave on Left : Name None ASN     

Grave on Right : Name None ASN     

Grave in adjoining Row:

At Head : Name None ASN     

At Foot : Name None ASN     

Brief Description of Remains : (Attached Skeletal Chart if warranted).

Note attached skeletal chart:

CIL parts consist of one (1) knee pan, portions of the scapula,


one (1) small foot bone, five (5) fragmented pieces of rib bones,

nineteen (19) hand bones, one (1) small fragmented piece of a Humerus  
and two (2) small fragmented pieces of a Radius.

Disposition of the Remains : (Storage Place)

Held in above ground storage at S&R Unit #4, 7887 GID, Florence, Italy

~~A certified true copy:~~

  
JOHN L. JACOBS, JR  
Captain., MC

(Signature of Officer  
verifying Report)

~~KENNETH W. DESQUEENBACH~~  
~~Captain~~ ~~Infantry~~

SKELETAL CHART

CHART "A"

(PLACE OUT PARTS OF BODY ~~HERE~~ RECEIVED AT CENTURY)

CIL No. S&R 27  
Previously  
X-60872 Mergue Sterag  
LEFT Florence, Italy

RIGHT

SKULL \_\_\_\_\_ in.

STERNUM \_\_\_\_\_

HUMERUS \_\_\_\_\_ cm

HUMERUS \_\_\_\_\_ cm

ULNA \_\_\_\_\_ cm

ULNA \_\_\_\_\_ cm

RADIUS \_\_\_\_\_ cm

RADIUS \_\_\_\_\_ cm

FEMUR \_\_\_\_\_ cm

FEMUR \_\_\_\_\_ cm

TIBIA \_\_\_\_\_ cm

TIBIA \_\_\_\_\_ cm

FIBULA \_\_\_\_\_ cm





FIBULA \_\_\_\_\_ cm

Est. Age \_\_\_\_\_

Est. Height \_\_\_\_\_

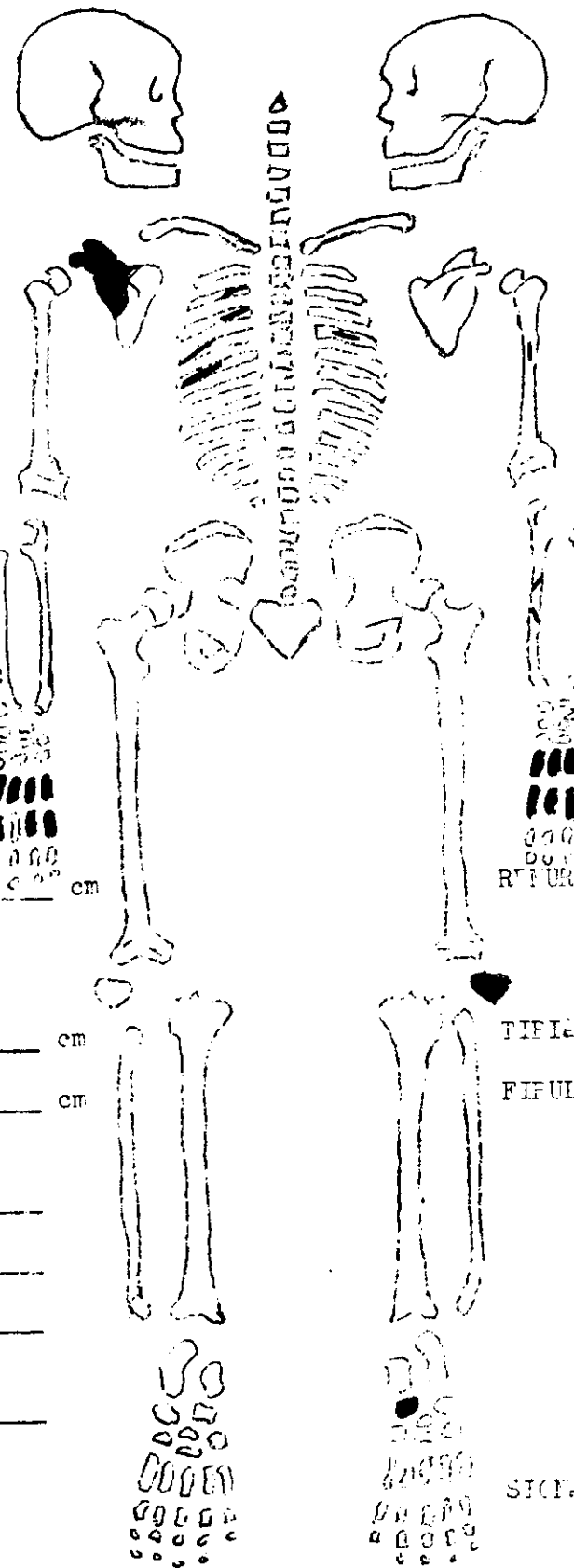
Color Hair \_\_\_\_\_

Healed Fractures \_\_\_\_\_


-  Missing
-  Burned
-  Fractured
-  Shattered

SIGNATURE

*Carol Ellis*  
No. 9,36203110





<p><b>QMC Form 1042</b> (Rev. 1 Apr. 1946) (Supersedes GRS Form 1, and Rev. of 1 Apr. 45, which may be used.)</p>		<p><b>REPORT OF INTERMENT</b> (AR 30-1810 and AR 30-1815)</p>		<p>DATE OF REPORT</p>	
<p><i>Imprint Identification Tag If Possible. DO NOT TYPE</i></p> 		<p><b>Section 1.—IDENTIFICATION.</b></p>			
<p>PLACE OF DEATH</p>		<p>NAME (Last, first, middle initial)</p>		<p>SERIAL No.</p>	
<p>CAUSE OF DEATH</p>		<p>GRADE</p>		<p>ORGANIZATION</p>	
<p>DATE OF DEATH</p>		<p>RACE</p>		<p>RELIGION</p>	
<p>EMERGENCY ADDRESSEE (Name, relationship, and address)</p>		<p>IF OTHER THAN U. S. DEAD, GIVE NAME OF COUNTRY</p>			
<p>IDENTIFICATION TAGS FOUND ON BODY (1, 2, or none)</p>		<p>IF NO TAGS FOUND ON BODY, DESCRIBE MEANS OF IDENTIFICATION (If unidentified, fill in section 3 on reverse)</p>			
<p>WERE SUBSTITUTE TAGS PROVIDED?(Yes or no)</p>		<p>COMPLETED TOOTH CHART ON QMC FORM 1045 ATTACHED HERETO</p> <p align="center"> <input type="checkbox"/> YES                      <input type="checkbox"/> NO                 </p>			
<p>LIST PERSONAL EFFECTS FOUND ON BODY AND DISPOSITION OF SAME</p>					
<p><b>Section 2.—BURIAL.</b> <i>If other than in established cemetery, furnish sketch and map coordinates on reverse.</i></p>					
<p>NAME, NUMBER, COORDINATES, AND LOCATION OF CEMETERY</p>					
<p>DATE OF BURIAL</p>		<p>HOUR</p>		<p>BURIED IN (Shroud, blanket, or name of other)</p>	
<p>TYPE OF GRAVE MARKER</p>		<p>PLOT No.</p>		<p>ROW No.</p>	
<p>GRAVE No.</p>		<p>WAS THIS A REBURIAL? (Yes or no)</p>			
<p>IF A REBURIAL, INDICATE NAME, NUMBER, COORDINATES OF PREVIOUS CEMETERY, AND LOCATION OF GRAVE</p>		<p>PLOT No.</p>		<p>ROW No.</p>	
<p>GRAVE No.</p>		<p>TYPE OF RELIGIOUS CEREMONY</p>			
<p>PERSON CONDUCTING BURIAL RITES</p>		<p>IF IDENTIFICATION TAGS NOT USED, DESCRIBE IDENTIFICATION DATA AND CONTAINERS BURIED WITH BODY</p>			
<p>IDENTIFICATION TAG BURIED WITH BODY (Yes or no)</p>		<p>IDENTIFICATION TAG ATTACHED TO MARKER (Yes or no)</p>			
<p>BODY BURIED ON DECEASED LEFT. NAME (Last, first, middle initial)</p>		<p>RANK</p>		<p>SERIAL No.</p>	
<p>ORGANIZATION</p>		<p>GRAVE No.</p>		<p>BODY BURIED ON DECEASED RIGHT. NAME (Last, first, middle initial)</p>	
<p>RANK</p>		<p>SERIAL No.</p>		<p>ORGANIZATION</p>	
<p>GRAVE No.</p>		<p>SIGNATURE OF PERSON PREPARING REPORT</p>			
<p>SIGNATURE OF GRS OFFICER VERIFYING REPORT</p>				<p><i>[Handwritten Signature]</i></p>	

**DISTRIBUTION OF REPORT:** Signed original for U. S. and allied dead, signed original and one copy for enemy dead, to the Quartermaster General through Headquarters GRS Officer. Copies for retention in theater as prescribed by theater commander.



TO: SAC, NEW YORK

AUG 31

UNCLASSIFIED

COMMUNIST PARTY  
OF THE UNITED STATES

INFORMATION

AUG 30 1951

UNCLASSIFIED

FROM: SAC, NEW YORK (100-3382)

ADMIN. AREA DISPATCH DATE 8/30/51

RE: 3382 (NY 100-76685) (27 JAN 51)

Sparks/can  
Foy  
cc--Administrative Section

UNCLASSIFIED

(C)

SPARKS, J. F.

J. F. SPARKS

UNIT 293

5242

COMMUNIST PARTY OF THE UNITED STATES

1951 JUN 27 14 47

FROM \_ \_ CO 7887 GRAVES REG DET \_

MSG NO 4 \_ AGRC 3882 \_ \_ \_ \_

D.T.G. \_ 271100Z June \_ \_ \_ \_

ACTION \_ QMC \_ \_ \_ \_

DATA NO \_ 76685 \_ \_ \_ \_

FM CO 7887 GREG DET LIEGE BELGIUM

TO OQMG WASH 25 DC

GRAVES GRNC

REF AGRC THREE EIGHT EIGHT TWO PD FOR MEMORIAL DIVISION PD RE URMSG DA  
TWO SEVEN FOUR FOUR ZERO CMA ACTION INITIATED TO ASSIGN CIL DESIGNATION  
TO XRAY SIX ZERO EIGHT SEVEN TWO FLORENCE PD RESULTS OF REQUESTED ACTION  
WILL BE FLD YOUR OFFICE UPON COMPLETION PD SGD AMONG

27/1115Z

JUN 51

THE LAST LINE

BY THE WAY PAGE 10

CONFIDENTIAL

7-57  
LETTER

17 JUN 51 200 PWT 2  
CONFIDENTIAL  
0252

CONFIDENTIAL BY 00172

Sparks/ld  
Foy

CONFIDENTIAL

(Classified)

CONFIDENTIAL

CONFIDENTIAL - European

CONFIDENTIAL

CONFIDENTIAL

B

HEADQUARTERS  
7887 GRAVES REGISTRATION DETACHMENT  
OPERATIONS DIVISION  
APO 757 (Liege) US ARMY

GROP 200.2

17 April 1951

SUBJECT: Report of Interment  
Transmittal Letter # 6252

TO: The Quartermaster General  
Washington 25, D. C.  
ATTENTION: Memorial Division

1. Forwarded herewith is Report of Interment for Unknown X-60872, morgue storage, Florence, Italy, together with associated case papers.

2. Subject remains were recovered from an isolated grave, in the vicinity of El Guettar, Tunisia. At a distance of approximately one (1) foot from the grave, a wooden (broken) cross was noted bearing one (1) identification tag with the following inscription:

GRABAR, Louis  
33088595 T-41  
Anna GRABAR  
541 Hillside Ave  
Bethlehem, Pa

A thorough disinterment of the grave and vicinity, revealed only a few metacarpal bones, remnants of G-1 clothing and equipment.

3. Acting upon a supposition that the major portion of Pfc Grabar's remains may have been removed and interred as an Unknown deceased, a survey was made of all Unknown deceased recovered in the area of El Guettar. A list of these casualties is attached hereto. Although the remains of six (6) Unknown deceased were recovered within the same area as those of Unknown X-60872, none can be positively associated with Pfc Grabar. The only possible association that could be made was Unknown X-3999, USMC Carthage, however, comparison of skeletal charts of Unknown X-3999, with that of Unknown X-60872, reveals a duplication of a partial right scapula.

4. In view of the foregoing, and in that the ID tag of Pfc Grabar

314.6 GRS European (T1176 6252)

GROP 200.2

17 April 1951


SUBJECT: Report of Interment  
Transmittal Letter # 6252

was not found with the remains of Unknown X-60872, a positive association cannot be made. Further it appears that subject remains are portions of a remains previously recovered. It is recommended that subject remains be assigned a CIL designation.

5. Subject case will be held in suspense pending reply from your Office as to disposition of these remains.

FOR THE COMMANDING OFFICER:


1 Incl  
Rept of Interment  
w/assoc case papers

  
C. W. STEINSIEK  
Capt, OMC  
Operations Division

*[Faint handwritten notes and stamps, possibly including a date and initials]*



RECEIVED



APR 17 1951



HEADQUARTERS  
7887 GRAVES REGISTRATION DETACHMENT  
OPERATIONS DIVISION  
APO 757 (Liege) US ARMY

GPOF 200.2

17 April 1951

SUBJECT: Report of Interment  
Transmittal Letter # 6252

TO: The Quartermaster General  
Washington 25, D. C.  
ATTENTION: Memorial Division

1. Forwarded herewith is Report of Interment for Unknown X-60872, morgue storage, Florence, Italy, together with associated case papers.

2. Subject remains were recovered from an isolated grave, in the vicinity of El Guettar, Tunisia. At a distance of approximately one (1) foot from the grave, a wooden (broken) cross was noted bearing one (1) identification tag with the following inscription:

GRABAR, Louis  
33088595 T-41  
Anna GRABAR  
541 Hillside Ave  
Bethlehem, Pa

A thorough disinterment of the grave and vicinity, revealed only a few metacarpal bones, remnants of G-1 clothing and equipment.

3. Acting upon a supposition that the major portion of Pfc Grabar's remains may have been removed and interred as an Unknown deceased, a survey was made of all Unknown deceased recovered in the area of El Guettar. A list of these casualties is attached hereto. Although the remains of six (6) Unknown deceased were recovered within the same area as those of Unknown X-60872, none can be positively associated with Pfc Grabar. The only possible association that could be made was Unknown X-3999, USMC Carthage, however, comparison of skeletal charts of Unknown X-3999, with that of Unknown X-60872, reveals a duplication of a partial right scapula.

4. In view of the foregoing, and in that the ID tag of Pfc Grabar

GROP 200.2

17 April 1951

SUBJECT: Report of Interment  
Transmittal Letter # 6252

was not found with the remains of Unknown X-60872, a positive association cannot be made. Further it appears that subject remains are portions of a remains previously recovered. It is recommended that subject remains be assigned a CIL designation.

5. Subject case will be held in suspense pending reply from your Office as to disposition of these remains.

FOR THE COMMANDING OFFICER:

1 Incl  
Rept of Interment  
w/assoc case papers

C. W. STEINSIEK  
Capt, QMC  
Operations Division

UNITED STATES MILITARY CEMETERY  
CARTHAGE, TUNISIA

9 December 1950

**SUBJECT:** Report of Investigation Concerning 2nd Lt. William A. Spears, Jr., O-462026 and Pvt. Richard C. Allen, 36044170

**TO :** Officer-in-Charge  
Search & Recovery Unit #4, A RS/MZ  
7807 Graves Registration Detachment  
APO 994, U. S. Army

Investigation concerning decedents 2nd Lt. William A. Spears, Jr., O-462026 and Pvt. Richard C. Allen, 36044170, killed in action on 5 and 7 April 1943 respectively, was conducted in the vicinity of EL GUETTAR, Tunisia, 27 November 1950 to 7 December 1950, with negative results.

All shaded areas as shown on attached Map, Sheet No. 18, EL AYASMA, Tunisia, 1/200,000 was swept by Search Team in an effort to obtain leads and clues leading to isolated burials or graves within the area.

DAILY SEARCH REPORT

27 November 1950: Search Team departed USMC, Carthage for Gabes, Tunisia.

28 November 1950: Search commenced at GERMAN CEMETERY, Coord: Y58-65, Sheet No. 18, Tunisia, 1/200,000. Cemetery was beyond recognition and graves could not be individually located as there existed no crosses or grave markers. Questioning of Arabs within the area revealed one isolated burial at POINT #1. (See attached Map, Incl #1) Coord: Y57-64, Sheet No. 18, Tunisia, 1/200,000. Disinterment of grave revealed remains of one German soldier. Remnants of German clothing and equipment were noted. A wooden cross bearing the following inscription was noted:

OGEF. GRASMEYER

O. HEER STAMM

Gathered remains and Search Team proceeded to GERMAN CEMETERY, Coord: Y53-63, Sheet No. 18, Tunisia 1/200,000 (See attached map Incl #1). No GERMAN CEMETERY or isolated graves could be located within this area. Questioning of Arabs within the area revealed nothing. Proceeded to EL GUETTAR, Tunisia. A check of this area and questioning of local inhabitants was met with no active results. Departed for SUSA, Tunisia in an effort to question local

authorities in regards to any information pertaining to isolated burials of American deceased personnel. A negative statement was obtained from LE CONTROLER CIVIL DE GANSA, Tunisia and is submitted for your information (Incl #2).

29 November 1950:

Search Team arrived at HILL 369 (DJ BERDA), Coord: Y37-64, Sheet No. 18, Tunisia 1/200,000 (See attached Map Incl #1). Arabs within the area were contacted and interrogated in reference to any isolated burials or graves. Search Team was led to one isolated grave which Arab believed to be that of an American deceased. Disinterment of grave at POINT #2, Coord: Y32-66, Sheet No. 18, Tunisia 1/200,000 (See attached Map Incl #1), revealed remains of an ITALIAN SOLDIER, identified by clothing, leather leggings and Italian insignia (Star).. Area was thoroughly searched for any other existing graves. Anything resembling a grave was thoroughly investigated. Meeting with negative results, Search Team returned to Hill 369, at which point a thorough search was made of HILL 369, HILL 290, EL MAMRA RIDGE and the two low ridges between Hill 369 and Hill 290. Entire area was thoroughly swept for any isolated graves, partial remains and remnants of U.S. clothing and equipment. Met with negative results. Contacted all Arabs within the area and made inquiry, asking them to contact their friends if they had any knowledge of any isolated burials or graves and that Search Team would return the following day and if any of them could furnish us with any leads or clues, they would be well compensated.

30 November 1950:

Search Team returned to HILL 369 for a further check of the dry out river bed (stream) which runs between HILL 369 and HILL 290. There was a solutely no traces of any isolated burials or graves within this area. While carrying out our search in this area, one Arab appeared with a few pieces of human remains (bones) and remnants of U.S. clothing. Interrogation of Arab revealed that remains and clothing had been found on top of mountain, DJ. BERDA, vicinity of HILL 772, Coord: Y41-51, Sheet No. 18, Tunisia, 1/200,000. That morning Arab had climbed to top of DJ. BERDA and had recovered everything possible. Hoping that we could locate some identification matter and possibly more of the remains and with the possibility that it might be Pvt. RICHARD C. ALLER, it was requested that he (Arab) lead the Search Team to the grave site. At first Arab refused, stating that there was not any further to be found and that it would require at least a half day to reach the top of DJ. BERDA and that some mines existed in some of the areas enroute. Arab was promised (and later given) money, sugar, tea and cigarettes and he finally consented to lead Search Team to the grave site the following day, as it ~~was~~<sup>is</sup> considered impractical to proceed at this time as it would require at least five (5) hours

to reach top of mountain and it would soon be dark.

1 December 1950: Search Team with Arab Guide KHALIFIA BEN MOHAMED SAID leading, started to climb to top of DJ BERDA, location of grave site. After a five (5) hour climb Search Team arrived at top of mountain and was led to grave site where it was noted that there was more G.I. clothing to be recovered. At a distance of approximately one (1) foot from grave a wooden (broken) cross was noted bearing one (1) identification tag with the following inscriptions:

GRABAR, Louis  
33088595 T-41  
Anna GRABAR  
541 Hillside Ave.  
Bethlehem, PA.

A thorough disinterment of grave and vicinity revealed only a few metacarpal bones, remnants of G.I. clothing and equipment but nothing else. Interrogation of Arab revealed that this was the only grave within the area, POINT #3, DJ BERDA, vicinity of HILL 772, Coord: Y41-61, Sheet No. 18, Tunisia, 1/200,000, (See attached Map Incl #1). The remainder of the day was spent searching and disinterring anything resembling or appearing to be a grave, in the area and on HILL 772 in an effort to locate the remains of Pvt. Richard C. Allen. Finding nothing else, remains with remnants of clothing and equipment were gathered and Search Team returned to foot of HILL 360. Being thoroughly convinced that there was no one else (Arab) in the area who could furnish us with any leads to isolated graves (American), it was decided to depart from this location and proceed to another area.

2 December 1950: Investigated area at TUSLEPTE and BERIANA. All remains which were interred at Corps Cemeteries within the aforementioned areas have been concentrated to USMC, Carthage, Tunisia. A check of records USMC, Carthage, Tunisia reveals no 2nd Lt. William W. Spears, Jr. or Pvt. Richard C. Allen ever being reinterred this cemetery. Investigated GERMAN CEMETERY, Coord: Y64-08, Sheet No. 18, Tunisia, 1/200,000. Met with negative results.

3 December 1950: Search Team returned to United States Military Cemetery, Carthage, Tunisia.

CONCLUSIONS : All enemy Cemeteries as shown on Inclosure #1 were investigated with negative results. Officer-in-Charge, French Graves Registration Service, Tunis, Tunisia contacted and it was learned that in all three cemeteries as shown on Inclosure #1, there are no probable Americans. All have definitely been determined to be either Italian or German deceased personnel.

HILL 369, HILL 290, HILL 772 and all other areas indicated in your basic communication have been thoroughly investigated for the remains of 2nd Lt. William M. Spears, Jr., and Pvt. Richard C. Allen, but met with negative results.

KASSERINE PASS, TRALEPTE and FERLANA, investigated with negative results. See attached statement, Incl #3.

In our search for the remains of 2nd Lt. William M. Spears, Jr., and Pvt. Richard C. Allen, the following listed remains were recovered:

- (1) Partial remains of AMERICAN SOLDIER identified as:  
BRUNER, Louis  
38088595 T-41  
Anna IRA AR  
541 Hillside Ave.  
Bethlehem, PA.
- (2) Remains of a GERMAN SOLDIER, identified as either:  
OPFR. GRASMEYER  
or  
O. GEMR STAMP
- (3) Remains of an UNKNOWN ITALIAN SOLDIER

REGRETTABLE: That the case of 2nd Lt. William M. Spears, Jr. and Pvt. Richard C. Allen be left pending based on the finding of one American decedent in the area concerned. It is possible that there may be more American decedents in the area.

It must be realized that at this late date a Search Team is practically at lost without the assistance of the people living within the area being investigated. They are the only ones who roam the mountain passes etc. and are the only ones who can lead you to isolated burials or grave sites. On our visit in area of HILL 369, HILL 290 and HILL 772, Search Team made it a point to make friends with the local inhabitants and win their confidence, asking them to contact their friends and to be on the look-out for any isolated graves (American). It is hoped that if case is held pending for a period of thirty (30) days we will receive some word from people whom Search Team contacted on recent visit in the area. Cards were given to the local inhabitants with the address of the United States Military Cemetery, Carthage, Tunisia and it was requested that if any remains (American) were located by any of them to forward card to ~~XXXXXXXXXX~~ DA CARFA who in turn would contact superintendent ~~XXXX~~, Carthage, Tunisia. Further if deemed advisable that a Search Team re-visit area after a period of thirty days.

3 Incls:

- 1- Map, Sheet No. 18, EL AYACHA  
1/200,000
- 2- Statement from Le Controleur  
Civil, Gafsa, Tunisie
- 3- Statement from Le Marechal,  
Brigade de Kasserine

SERAFFINO A. COCCUCCI  
Superintendent

HEADQUARTERS  
9107 TSB - QMC  
AMERICAN GRAVE REGISTRATION SERVICE  
MEDITERRANEAN ZONE  
APO 794 US ARMY

CENTRAL IDENTIFICATION POINT

REPORT OF INVESTIGATION

Paragraph 1-17 and 19-21, Identification Data QMC 1044 and 1044b  
Paragraph 18 - Identification Dental Chart

C.I.P. Case No. \_\_\_\_\_

Date of Investigation \_\_\_\_\_

Unknown American X- 60872

Am. Mil. Com. Morgue Storage, Florence Italy: Plot \_\_\_\_\_ Row No. \_\_\_\_\_ Grave \_\_\_\_\_

Place of Death \_\_\_\_\_ Date of Death \_\_\_\_\_

Map Reference \_\_\_\_\_ Sheet \_\_\_\_\_ Map of Italy \_\_\_\_\_

Other American Dead Found in Same Area \_\_\_\_\_

Cause of Death \_\_\_\_\_

22. Description of Remains

Skeletal state

(If the remains have not been decomposed, attach to the form QMC Form 1042,  
completely filled out to physical characteristics).



Calcanea, Tarsals, Patallae, Metatarsals, Phalanges

R Fibula  
L Fibula

R Tibia  
L Tibia

R Femur  
L Femur

LOWER EXTREMITIES. (Give measurements of long bones).

Carpels, Metacarpels, Phalanges

R Radius  
L Radius

R Ulna  
L Ulna

R Humerus  
L Humerus

UPPER EXTREMITIES (Give measurements of long bones).

PELVIS

TOOTH ROW

HEAD

24. AGE ESTIMATED AT Estimation impossible  
BASED ON \_\_\_\_\_  
\_\_\_\_\_  
\_\_\_\_\_

25. SUMMARY OF FINDINGS:

26. RECOMMENDATIONS:

PROCESSED BY:

*A. Alexander Leonard*

DR. ALEXANDER LEONARD  
Medical Doctor  
University of Vienna

*John L. Jacks, Jr. eye*  
\_\_\_\_\_  
(Signature of Officer)  
JOHN L. JACKS, JR.  
Captain, QMC  
Officer-in-Charge

USMC CARTHAGE

<u>UNKNOWN X</u>	<u>LOCATION</u>	<u>COORDS:</u>	<u>COMPARISON TOOTH CHART</u>	<u>HEIGHT</u>	<u>ASSOCIATION WITH "GRABAR"</u>
X-60872	VIC. Hill 772	3.1-6.1	Impossible	Impossible	None
X-B-11-201	Vic. Hill 772	3.2-6.0	Unfavorable	5' 5 3/8"	None
X-3999	Hill 88	3.1-6.1	Impossible	See Remarks	See Remarks
X-4001	Near Highway	None Given	Unfavorable	Impossible	None
X-4004	Vic. Hill 772	3.1-6.1	Unfavorable	5' 11 1/8"	None
X-4008	On Hill 772	3.2-6.2	Unfavorable	5' 9 1/4"	None
X-4018	Near Highway	None Given	Unfavorable	5' 1 3/8"	None
X-4041	On Hill 772	3.2-6.2	Unfavorable	6' 0"	None
X-4042	On Hill 88	3.1-6.0	Unfavorable	5' 11 5/8"	None

NOTE: The highway referred to above lies in the valley below Hills #88 and #772 at a distance of approximately four (4) miles. These hills are a part of Mt. "BERDA".

REMARKS: Processing Report for remains of X-3999, dated 11 January 1949, estimates height of this Unknown at 5' 10 3/8". Processing Report, dated 14 April 1947, estimates height at 6' 1" which compares favorably with the height (6' 2") of Grabar. Comparison of Skeletal Charts of these Processing Reports with that for X-60872, however, reveals a duplication of a partial right scapula.

IDENTIFICATION DATA

1. REMAINS OF UNKNOWN <b>X-68872</b>	: 2. DATE OF REPORT
	: <b>2 March 1951</b>
3. NAME OF CEMETERY	: 4. PLOT : 5. ROW : 6. GRAVE : 7. DATE OF
	: : : : DISIN- REIN-
	: : : : TREATMENT TREATMENT
<b>Mergue Storage, Florence, Italy</b>	: : : : :

PHYSICAL DESCRIPTION

8. ESTIMATED WEIGHT	: 9. ESTIMATED HEIGHT	: 10. COLOR OF HAIR	: 11. RACE
<b>Impossible to determine</b>	: <b>Impossible to determine</b>	: <b>Unk.</b>	: <b>Unk.</b>

12. GIVE DESCRIPTION OF ANY OFFICIAL IDENTIFICATION FOUND WITH REMAINS  
**One I.D. Tag embossed: GRABAR, Louis  
 33088595 T-41  
 Anna Grabar  
 34 Hillside Ave**

13. GIVE DESCRIPTION OF ~~Birthmarks~~ **Scars** OF BODY AND/OR SUCH INFORMATION OBTAINED FROM OTHER SOURCES.  
**None**

14. WAS BODY BURNED? : TO WHAT EXTENT?

YES  NO

15. WAS BODY FETTERED? : TO WHAT EXTENT?

YES  NO

16. DESCRIBE EVIDENCE OF HEALED FRACTURES AND BONE MALFORMATIONS  
**None**

17. LIST EVERY ITEM OF CLOTHING, EQUIPMENT AND PERSONAL EFFECTS FOUND, SHOWING THE TYPE, COLOR, SIZE, MARKINGS, SERVICE, ETC. (If laundry marks are indistinct, such notation should be made and specimen forwarded through channels for examination when such facilities are not available in the area).  
**None**

\* PORTIONS BLACKED OUT ARE PRES

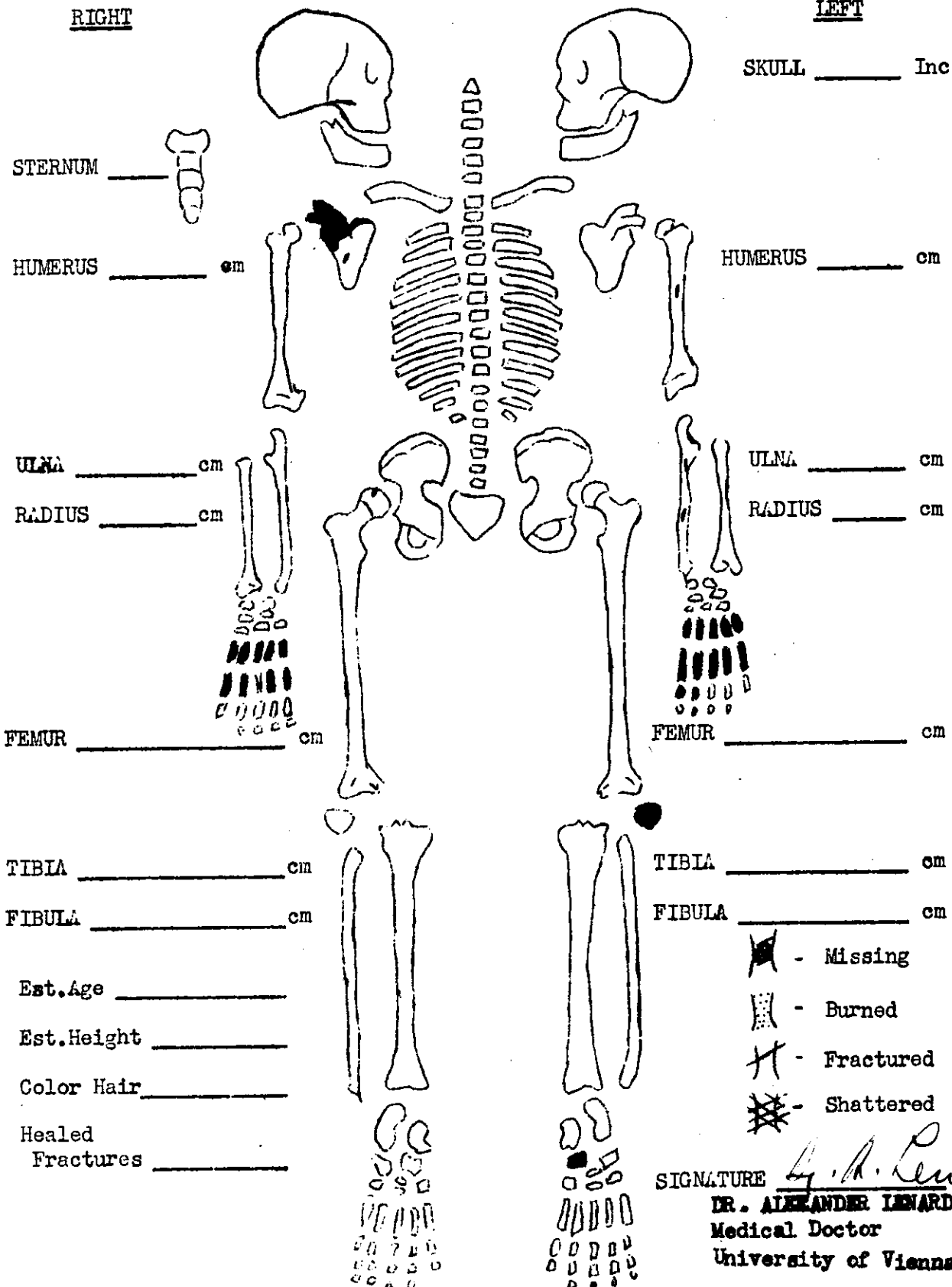
SKELETAL CHART

CHART "A-1"

(BLACK OUT PARTS OF BODY NOT RECEIVED AT CEMETERY)

RIGHT

LEFT



SKULL \_\_\_\_\_ Inc

STERNUM \_\_\_\_\_

HUMERUS \_\_\_\_\_ cm

HUMERUS \_\_\_\_\_ cm

ULNA \_\_\_\_\_ cm

RADIUS \_\_\_\_\_ cm

ULNA \_\_\_\_\_ cm

RADIUS \_\_\_\_\_ cm

FEMUR \_\_\_\_\_ cm

FEMUR \_\_\_\_\_ cm

TIBIA \_\_\_\_\_ cm

FIBULA \_\_\_\_\_ cm

TIBIA \_\_\_\_\_ cm





FIBULA \_\_\_\_\_ cm

Est. Age \_\_\_\_\_

Est. Height \_\_\_\_\_

Color Hair \_\_\_\_\_

Healed Fractures \_\_\_\_\_

-  - Missing
-  - Burned
-  - Fractured
-  - Shattered

SIGNATURE *A. A. Lenard*  
 DR. ALEXANDER LENARD  
 Medical Doctor  
 University of Vienna

**MISSING TEETH:** ALL TEETH MISSING THROUGH EXTRACTION (NOT THOSE FRACTURED OR DISPLACED BY RECENT WOUNDS) SHOULD BE "X" 'D OUT AND LABELED THUS:

TOP VIEW

SIDE VIEW



**CROWNED TEETH:** BLOCK IN SOLID AND CROWN OF TOOTH (LABEL GOLD, PORCELAIN, SILVER OR GOLD AND PORCELAIN), THUS:

Gold Crown, Porcelain Crown



**BRIDGE WORK:** BLOCK IN SOLID AND CROWN OF TOOTH (LABEL GOLD BRIDGE, GOLD AND PORCELAIN BRIDGE), THUS:

Gold Bridge



**FILLINGS:** DRAW FILLING ON TOOTH AS ACCURATELY AS POSSIBLE (BLOCK IN AND LABEL GOLD, SILVER, CEMENT), THUS:

Gold Filling, Silver Filling



**CARIES (Cavities):** OUTLINE LOCATION AND SIZE OF CAVITY, SHADE IN THUS:

Cavity, Decayed



RIGHT								LEFT									
8	7	6	5	4	3	2	1	1	2	3	4	5	6	7	8		
							MISSING										
Side Views																	Side Views
Top Views																	
Side Views																	
							MISSING										
	16	15	14	13	12	11	10	9	10	11	12	13	14	15	16		

**DENTURES (Plates):** DRAW DIAGRAM OF RELATIVE SIZE AND SHAPE OF PLATE, BLOCK IN TEETH ATTACHED AND INDICATE RETAINING CLASPS ON NATURAL TEETH WITH THE WORD, "CLASP."



HEADQUARTERS  
7887 GRAVES REGISTRATION DETACHMENT  
APO 757 (Liege) US ARMY

ANTHROPOLOGICAL REPORT (continued)

2. CONCLUSIONS

a. The remains of the following deceased should be individually identified as indicated:  
**Unknown X-60872 as GRABER, Louis**

- |     |      |
|-----|------|
| (1) | (6)  |
| (2) | (7)  |
| (3) | (8)  |
| (4) | (9)  |
| (5) | (10) |

b. The remains of the following deceased should be considered a Group Burial:

- |     |      |
|-----|------|
| (1) | (6)  |
| (2) | (7)  |
| (3) | (8)  |
| (4) | (9)  |
| (5) | (10) |

3. ADDITIONAL REMARKS

*A. Alexander Zward*

DR. ALEXANDER ZWARD, Medical Doctor  
University of Vienna



RESTRICTED

WD QMC FORM 1042  
(Rev. 1 Apr. 1945)  
(Supersedes GRS Form 1)

REPORT OF INTERMENT  
(AR 30-1810 and AR 30-1815)

DATE OF REPORT  
2 March 1951

Imprint Identification Tag If Possible.  
DO NOT TYPE



Section 1. - IDENTIFICATION.

NAME (Last, first, middle initial)

UNKNOWN AMERICAN X-60872

SERIAL NO.

Unk.

GRADE

Unk.

ORGANIZATION

Unk.

BRANCH OF SERVICE

Unk.

RACE

Unk.

RELIGION

Unk.

IF OTHER THAN U. S. DEAD,  
GIVE NAME OF COUNTRY

Unk.

PLACE OF DEATH

Vicinity of El Guettar,  
Tunisia

CAUSE OF DEATH

Unk.

DATE OF DEATH

Unk.

EMERGENCY ADDRESSEE (Name, relationship, and address)

Unknown

IDENTIFICATION TAGS FOUND ON BODY  
(1, 2, or none)

One (1)

WERE SUBSTITUTE TAGS PROVIDED? (Yes or no)

IF NO TAGS FOUND ON BODY, DESCRIBE MEANS OF IDENTIFICATION  
(If unidentified, fill in section 3 on reverse)

One (1) Identification Tag found with the remains embossed:  
GRABAR, Louis  
33088595 T-41  
Anna Grabar  
34 Hillside Ave  
Bethlehem, Pa P

LIST PERSONAL EFFECTS FOUND ON BODY AND DISPOSITION OF SAME

None

CANCELLED 11 Oct 51 - Assigned CIL #27 (Florence), per ETO Ltr dtd 31 July 51; Subject:  
Reprocessing of Remains - Transmittal Letter #6318.....apl

None

Section 2. - BURIAL. If other than in established cemetery, furnish sketch and map coordinates on reverse.

NAME, NUMBER, COORDINATES, AND LOCATION OF CEMETERY

MORGUE STORAGE, FLORENCE, ITALY

DATE OF BURIAL	HOUR	BURIED IN (Shroud, blanket, or name of other)	TYPE OF GRAVE MARKER	PLOT No.	ROW No.	GRAVE No.
----------------	------	---	----------------------	----------	---------	-----------

WAS THIS A REBURIAL?  
(Yes or no)

IF A REBURIAL, INDICATE NAME, NUMBER, COORDINATES OF PREVIOUS CEMETERY, AND LOCATION OF GRAVE

Remains recovered from isolated grave, vicinity  
of El Guettar, Tunisia

PLOT No.	ROW No.	GRAVE No.
----------	---------	-----------

TYPE OF RELIGIOUS CEREMONY

PERSON CONDUCTING BURIAL RITES

IF IDENTIFICATION TAGS NOT USED, DESCRIBE IDENTIFICATION DATA AND CONTAINERS BURIED WITH BODY

IDENTIFICATION TAG BURIED WITH BODY (Yes or no)

IDENTIFICATION TAG ATTACHED TO MARKER (Yes or no)

BODY BURIED ON DECEASED LEFT, NAME (Last, first, middle initial)

RANK

SERIAL No.

ORGANIZATION

GRAVE No.

BODY BURIED ON DECEASED RIGHT, NAME (Last, first, middle initial)

RANK

SERIAL No.

ORGANIZATION

GRAVE No.

SIGNATURE OF PERSON PREPARING REPORT

ELDEN J KELIS, Sgt. QMC

SIGNATURE OF GRS OFFICER VERIFYING REPORT

JOHN L JACKS, JR., Capt. QMC

DISTRIBUTION OF REPORT : Signed original for U. S. and allied dead, signed original and one copy for enemy dead, to the Quartermaster General through Headquarters GRS Officer. Copies for retention in theater as prescribed by theater commander.

RESTRICTED

INCL

Section 3. UNIDENTIFIED REMAINS.


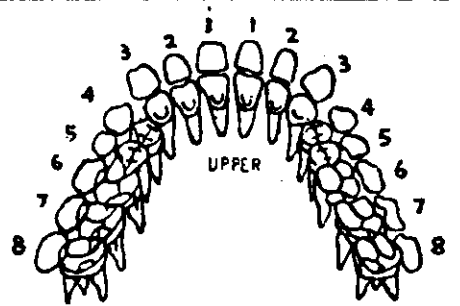




**INSTRUCTIONS :**

(a) Great care will be taken to record the most minute clues for the future identity of unidentified remains. Fill in anatomical characteristics below, and any other clues under "Other," such as shoe size, social security number; position of body found in airplanes, vehicles, and tanks; and serial numbers of airplanes, vehicles, and tanks.

(b) A fingerprint, or prints, are the most valuable of all clues. Imprint all fingers and thumbs in the chart at left, or as many as possible. If no fingerprint or prints can be secured, the condition of each and every tooth will be indicated on the tooth chart in accordance with diagram below. Tooth chart will not be accomplished if one or more fingerprints are secured.

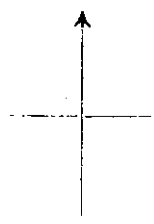
HEIGHT	WEIGHT	COLOR OF EYES	COLOR OF HAIR	BIRTHMARKS, SCARS, OR TATTOOS
WEAPON AND SERIAL NO.		LAUNDRY MARKS		WHERE BODY WAS BURIED OR FOUND

**OTHER IDENTIFICATION CLUES**

FILLINGS	 SILVER FILLING GOLD FILLING	 <p>DIAGRAM REPRESENTS THE MOUTH WIDE OPEN</p>
CAVITIES	 CAVITY DECAYED	
MISSING TEETH	 TOOTH MISSING	
CROWNED TEETH	 PORCELAIN CROWN GOLD CROWN	
BRIDGE WORK	 GOLD BRIDGE	

FURNISH SKETCH AND MAP REFERENCE AND COORDINATES FOR BURIAL IN OTHER THAN ESTABLISHED CEMETERY

*20 APR 1961*  
*Identification Section*



**REMARKS :**