

FILE IDENTIFICATION TOPPER

FILE NUMBER

293 Unknown, Florence (Isolated Italy)

SUBJECT

X-60788

QMC FORM 1121
1 AUG 45

25-53727-3,750

HEADQUARTERS
UNITED STATES ARMY
QUARTERMASTER MORTUARY SYSTEM, EUROPE
APO 787, NEW YORK, NEW YORK

AEZM-O

3 June 1963

SUBJECT: Transmittal of Records of Identification Processing

TO: Chief, Office of Support Services
ATTN: Memorial Division
Second and T Streets S. W.
Washington 25, D. C.

1. Forwarded herewith are revised Records of Identification Processing concerning the following Unknown Remains:

X-4012 USMC Carthage, Tunisia -- now consolidated with
X-60798 USMC Florence, Italy


X-5916 USMC Carthage, Tunisia

X-60788 USMC Florence, Italy

2. The QMC Forms 1194 are also being forwarded for Unknowns X-4012 and X-60798 reflecting the recent transfer of subject Remains from the cemeteries at Carthage and Florence to the present location at the Frankfurt Mausoleum.

3. The detailed Report of Investigation and Processing relative to the above listed Remains and the associated on-site Lt. Robert J. PALENSCAR investigation is being forwarded separately thru COM-Z headquarters.

5 Incls
as


DONALD L. WARDLE
Lt Col., QMC
Commanding

FILE DISPOSITION BR. JUN 15 1967
7108

RECORD OF IDENTIFICATION PROCESSING
REVISED ----- SKELETAL CHART

23 April 1963

LAST NAME - FIRST NAME - MIDDLE INITIAL (or unknown number)
 X-60788

GRADE _____ SERVICE NUMBER _____

NAME OF CEMETERY, EVACUATION NUMBER, OR SEARCH AND RECOVERY NUMBER
 Florence American Cemetery

PLOT _____ ROW _____ GRAVE _____

ESTIMATED AGE (Years) _____ ESTIMATED HEIGHT _____
 21 - 23 _____ 70 5/ 8"

SKELETAL MEASUREMENTS (Centimeters)

SKELETAL MEMBER	METHOD	RIGHT		LEFT	
		MEASUREMENT	STATUS	MEASUREMENT	STATUS
SKULL					
HUMERUS	Trotter	35.4			
ULNA					
RADIUS					
FEMUR					
TIBIA					
FIBULA					40.0

REMARKS OR STATEMENT OF ANTHROPOLOGIST (Continue on reverse if more space is required)


Remains re-examined at Florence, Italy Cemetery. Fragments of remains currently discovered at Tunisian crash site are now consolidated with this remains.

Skull sutures: Open
 Ilium crest: Closed
 Hd humerus: Closed
 1st segmt sacrum: Open (medially)

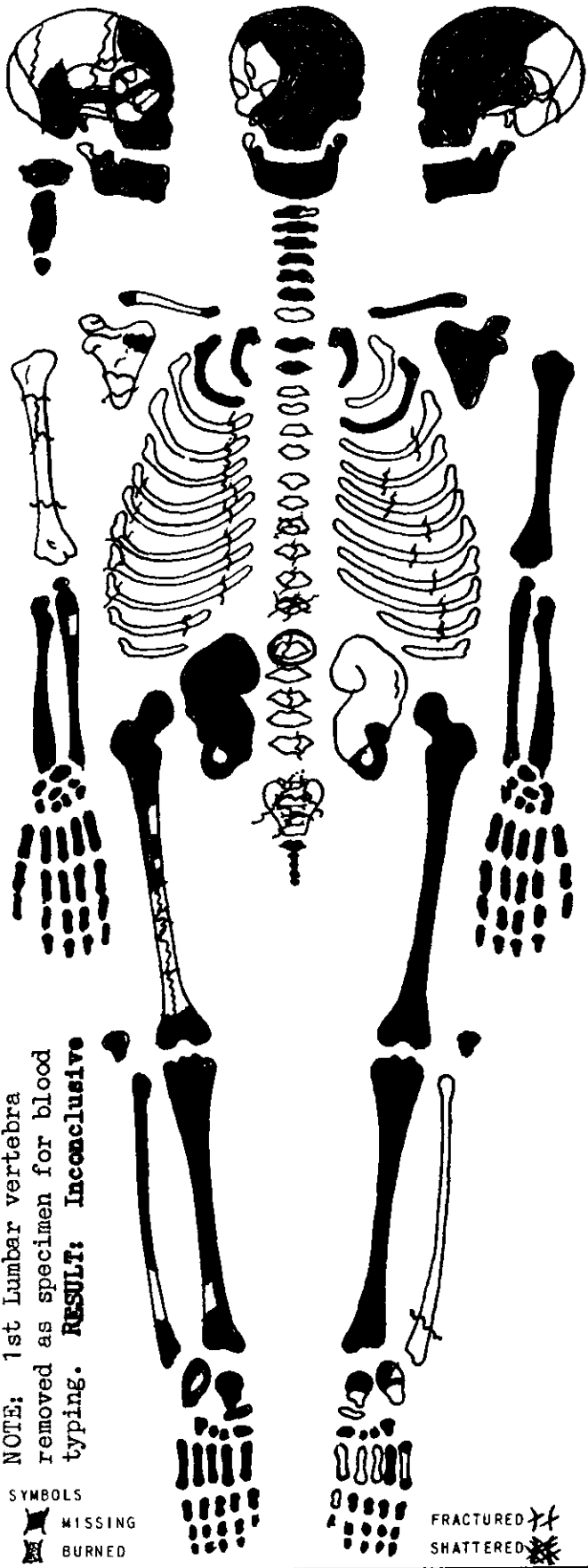
Estimated Weight: 140 - 160 Lbs.
 Blood Type: Inconclusive

THE PARTS PRESENT AS INDICATED ON THIS SKELETAL CHART REPRESENTS ONE AND THE SAME INDIVIDUAL

PHYSICAL ANTHROPOLOGIST (Name)
 Mr. Wesley A. Neep US^UAC

SIGNATURE


BLACK OUT PORTIONS NOT RECOVERED



NOTE: 1st Lumbar vertebra removed as specimen for blood typing. **RESULT: Inconclusive**

SYMBOLS
 MISSING
 BURNED
 FRACTURED
 SHATTERED

OFFICE OF THE QUARTERMASTER GENERAL OF THE ARMY

INTRAOFFICE REFERENCE SHEET

ttt

273 unk isolated Burial
60788
DUE, HOUR AND DATE

Isolated Italy
MESSAGE

1 NO.	2 FROM—	3 TO—	1	1	E	MESSAGE
1	Opns Sec Repat Br Mem Div	Records Sec Repat Br Mem Div	24 Jan		'50	Forwarded herewith for information and correction of records, if necessary, is letter dated 13 January 1950 from AGS-MZ relative to permanent interment of the remains of Unknowns I-60788 and 60789 (previous isolated burials).

1 Incl
intr dcd 15 Jan 50
w/293 file

Wm

Heodern
DANIELS
for 4309

Ref
S.A.L.
4458

Carroll

Miss James

NAT
FILE
RECORDS ANNOTATED
DATE *7 Aug 50*
NAME *J. J. [unclear]*
S. M. S. DEV.

AIR MAIL
HEADQUARTERS
AMERICAN GRAVES REGISTRATION SERVICE
MEDITERRANEAN ZONE
9107 TSU - QMC
APO 794 US ARMY

RE 293


JLJ/alj/rm
13 January 1950

SUBJECT: Dispatch of Disinterment Directives (Cy. #1)

TO : The Quartermaster General
Department of the Army
Washington 25, D.C.
Attention: Memorial Division

Reference is made to your message WCL 32195 dated 11 January 1950. Copy #1 of Disinterment Directive for Unknown X-60788, USMC Florence was dispatched together with Alphabetical Roster under letter of transmittal dated 23 December 1949, file RE 293, Bolz, Jacob G. Jr and 26 others. Copy #1 of Disinterment Directive for Unknown X-60789 Interred USMC Anzio was dispatched together with Alphabetical Roster under letter of transmittal dated 23 November 1949 file GR 293.

FOR THE COMMANDING OFFICER:


JOHN I. JACKS, JR.
Captain QMC
Graves Records Officer

NAT
FILE
RECORDS ANNOTATED
DATE 7 Apr 50
NAME J. Johns
Repat BR. MEM. DIV.

AIR MAIL

993 Unit Italy X-60788 (Florence)

#1

293 Unk Italy X-60788 (Florence)

OCAG DEPT OF ARMY WASH DC

UNCLASSIFIED

COAGRS MZ ROME ITALY

Deferred
~~ROUTINE~~

X

WCL-32195

FR QAGIO

DISINTELR MR 5200 00005 AND 5200 00007 DESIGNATING AREA INFILTRANT FLORENCE FOR UNIDENTIFIABLE UNKNOWN X 60788 AND X 60789 MORGUE STOR LEGIORM CIA WERE DISTATCHED 26 OCT 49 TD RQST COPY 1 OF DISINTELR BE FWD VIA AIR MAIL

ADMINISTRATIVE BRANCH
JAN 10 4 16 PM '50
MEMORIAL DIVISION

293 Unk Italy X-60789 (Florence)

Bel
BES
ma
FBI
LWA
LIA
H

JAN 10 4 16 PM '50
MEMORIAL DIVISION

UNCLASSIFIED

GRAVES

hjr

QAGIO Swain x-4805
293 X-60788

102000Z
JAN 50

D. A. RENNER
CAPT, QIC, MEM DIV

FOR RECORD ONLY: (Swain - 4805)

1. DD's for Unknowns mentioned above were dispatched 26 October 1949. Field advised by radio 30 September 1949 that these remains were classified unidentifiable. No record in OJ.G placing subject remains in suspense category subsequent to notification to Field.

2. Sufficient time has elapsed for receipt of copy one of the DD's and closeout of LZ justifies action taken herewith to complete outstanding cases.

DEC 16 1949

gww JEW

14 38 ^{interred} US FLORENCE

1

Walter E. Thomas
DISINTERMENT DIRECTIVE
WALTER E. THOMAS
Capt. CMP. Cemetery Superintendent

SECTION A -
NAME AND BURIAL LOCATION OF DECEASED

DIRECTIVE NUMBER
5200 00007

DATE
21 10 49
DAY MONTH YEAR

NAME <u>UNKNOWN X-60788</u>	SERIAL NUMBER	GRADE	ARM 8	RACE 0	RELIGION 6
--------------------------------	---------------	-------	----------	-----------	---------------

CEMETERY <u>MORGUE STORAGE LEGORN ITALY</u>	PLOT	ROW	GRAVE	DISPOSITION OF REMAINS 5201 80 CODE DIST. CTR.
--	------	-----	-------	--

SECTION B - CONSIGNEE AND NEXT OF KIN

NAME AND ADDRESS OF CONSIGNEE
FLORENCE, ITALY

NAME AND ADDRESS OF NEXT OF KIN
(BY ADMINISTRATIVE DECISION)
293 Unk. Italy X-60788 (Isolated Burial)

SECTION C - DISINTERMENT AND IDENTIFICATION

NAME	SERIAL NUMBER	GRADE	DATE OF DEATH	DATE DISTINTERRED <i>em</i>
------	---------------	-------	---------------	--------------------------------

IDENTIFICATION TAG ON <input type="checkbox"/> REMAINS <input type="checkbox"/> MARKER	ORGANIZATION UNKNOWN	RELIGION	IDENTIFICATION VERIFIED BY NAME AND TITLE
--	-------------------------	----------	--

SECTION D - PREPARATION OF REMAINS FOR SHIPMENT

NATURE OF BURIAL	CONDITION OF REMAINS
------------------	----------------------

OTHER MEANS OF IDENTIFICATION

MINOR DISCREPANCIES (Prepare Discrepancy Report QMC Form 1194a for major discrepancies.)

REMAINS PREPARED AND PLACED IN CASKET

DATE	BY	EMBALMER (Signature)
------	----	----------------------

CASKET BOXED AND MARKED	SHIPPING ADDRESS VERIFIED BY <i>WIS. A. MC AMIS</i> CAPT. QMC
-------------------------	---

I hereby certify that all the foregoing operations were conducted and accomplished under my immediate supervision and that the report above is correct.

SIGNATURE OF AGRS INSPECTOR

REMARKS AND SPECIAL INSTRUCTIONS
NOTE: REMAINS UNIDENTIFIABLE

FILE
11 JAN 1950
REPARATION
BRANCH
MEM. TN.

Doc #1

To be used only when disinterment is made prior to receipt of OQMG Form 1194 (Disinterment Directive)

Remains Storage Point Location

AGRS - MZ WORK SHEET DISINTERMENT

Date **1 September 1949** No. _____

SECTION A: Information obtained from Zone Hq Record

NAME	SERIAL NO.	RANK	ARL
UNKNOWN AMERICAN X-60788	Unk.	Unk.	Unk.
COUNTRY			RACE
			Unk.
MORGUE STORAGE, LEGHORN, ITALY			
PLOT	ROW	GRAVE	COUNTRY
			RELIGION

*SECTION C: DISINTERMENT AND IDENT. (Info obtained from Remains &/or Grave marker)


NAME	SERIAL NO	RANK	DATE DISINTERRED
IDENTIFICATION TAG ON	QMC FORM #1042	RELIGION	IDENTIFICATION VERIFIED
	with remains		BY
Remains	Marker	(Yes or No)	
<input type="checkbox"/>	<input type="checkbox"/>		Name & Title

SECTION D: PREPARATION OF REMAINS FOR STORAGE

NATURE OF BURIAL	CONDITION OF REMAINS
Shroud	Skeletal
OTHER MEANS OF IDENTIFICATION	
None	
MINOR DISCREPANCIES	
None	

REMAINS PREPARED AND PLACED IN CASKET

Date **14 September 1949** By **LEWIS A. MC AMIS**
CAPT. QMC

CASKET SEALED BY **LEWIS A. MC AMIS** EMBALMER (Signature)
CAPT. QMC 


IDENTIFICATION PLATE PLACED ON CASKET

Date **14 September 1949** Name **Ward B. Baker, DAC** Title **Recorder**

REMARKS

None

I hereby certify that all the foregoing operations were conducted and accomplished under my immediate supervision and that the report above is correct.


 Signature of GRS Inspector
 Grade and Organization
H. L. DUNCAN
MAJOR QMC

*Section "B" Omitted

293

Unk-Italy X-60788 (Leghorn) (Morque) dt

DGMS EMPY OF ARMY WASH D C
COASRS ME ROMA ITALY

UNCLASSIFIED

PRIORITY

X

WCL 45333



FROM QUONT RE UNKNOWNIS IRAT 60788 AND IRAT 60788 MORQUE STORED
LEGHORN OMA ITALY PD REMAINS CLASS AS UNIDENTIFIABLE

SEP 30 12 04 PM '49
O.D.M.S.
TEL & CAB SECTION

cc: ¹⁹⁴Adm Sec 73650
Mack:mkw
McDermott
REB

REB

293 Unk-Italy X-60789 (Leghorn) (Morque) dt



UNCLASSIFIED

301415Z

REB

QUANT CAPT EMERY EXT 7200
REB OMA ME

SEPT 49

REB
SEP 30 11 22 AM '49

HEADQUARTERS
AMERICAN GRAVES REGISTRATION SERVICE
MEDITERRANEAN ZONE
9107 TSU - QMC
APO 794 US ARMY

GR 293
UNKNOWN X-60788
Morgue Storage
Leghorn, Italy

16 September 1949

SUBJECT: Unidentifiable Deceased


TO : The Quartermaster General
Washington 25, D. C.
Attn: Memorial Division



1. Transmitted herewith is a CIL Report with a Certificate of Unidentifiability for remains of Unknown X-60788, Morgue Storage, Leghorn, Italy.

2. Allied correspondence to this report was forwarded with letter, this Headquarters, file RB 293 CIL, Unknowns X-60788 and X-60789, Morgue Storage, Leghorn, Subject: Transmittal Reports of Interment, dated 8 September 1949.

FOR THE COMMANDING OFFICER:

1 Incl:
a/s


T. J. ANDERSON
Major QMC
S-3



HEADQUARTERS
AMERICAN GRAVES REGISTRATION SERVICE
MEDITERRANEAN ZONE
9107 TSU - QMC
APO 794 US ARMY

RB 293 CIL *X 293 unk*
UNKS. X-60788 and X-60789
Morgue Storage
Leghorn, Italy


JLJ/alj/rm
8 September 1949

SUBJECT: Transmittal of Reports of Interment.

TO : The Quartermaster General
Washington 25, D.C.
Attention: Memorial Division


QMC Forms 1042 and QMC Forms 1044 together with allied papers
for Unknowns X-60788 and X-60789, Morgue Storage, Leghorn, Italy, are
transmitted herewith.

FOR THE COMMANDING OFFICER:


R. C. ANDERSON
Major QMC
S-3

6 Incls:
1&2 - QMC Fms 1042
(X-60788 & X-60789)
3&4 - QMC Fms 1044
(X-60788 & X-60789)
5 - S/R Rpt dtd 10 Aug. 1949
6 - S/R Rpt (Pvt Kundziak) dtd 14 July 1949

893 unk x 60788 Italy Leghorn



U.S. MILITARY CEMETERY, CARTHAGE
La Marsa, Tunisia.

14 July 1949.

SUBJECT: Search Mission, Pvt WALTER R MUNDZIAK, 33146700

TO: Commanding Officer,
AGRS/MZ, 9107 TSU-QMC
APO 794, c/o PM,
New York, New York.

1. Data from OQMG Form 371: "Died of shrapnel wounds in back in Tunisia #18-42.8-54.8. He was interred in Tunisia, Map #18, 42.8-54.8, stake marker, no identification tags."

2. A search party consisting of one (1) officer and one (1) locally-hired English-French-Arabic speaking guide, departed Tunis, Tunisia at 0700 hours, 13 July 1949, enroute to above-cited co-ordinates, which, pin-pointed on Sheet #18, map of Tunisia, established grave location to be on the Northern slope of Djebel Berboukr, approximately 3/4 kilometer south-easterly from the native village of Douar Guefal.

3. The destination proved to be in a quite remote section of barren rocky mountains, with the sole visible vegetation being groves of giant pear cactus, and waist-high bramble bushes and thistles; the vicious white desert dogs of the Bedouins kept the search party at a safe distance from the striped tents of their nomad masters, but an occasional hail from the distance brought out a native who directed us to Duar Guefal over a network of cart-tracks and donkey trails totally unlike those shown on our 13-year old map. Thus, 5 1/2 hours later found the search party beside one lone adobe hut, which, after rousing a native from his slumber in the scorching noon-day sun, we were told was our long-looked for village of Douar Guefal, and the range of Djebel Berboukr stretched away on our right. During a short rest for lunch, another native appeared out of a clump of cactus and inquired if, perhaps, we might be looking for graves of American soldiers. On being answered in the affirmative, our informer, Brahim Ben-Hadj, volunteered that he knew the location of two graves, and immediately shouldered pick and shovel and led the scramble up the mountain side. Tearing through thorn-bedecked vines, side-stepping cactus, skidding over loose gravel and sliding over blistering hot boulders, we forced our way up two-thirds of the mountain when our self-employed guide drew up under an over-hanging rock ledge and began rolling away stones and digging in the few inches of soil lodged in a narrow and shallow trough-like crevice formed in the solid rock. When finally all soil on the spot was thoroughly disturbed and picked through and the last stone had been rolled out of the crevice, Ben-Hadj seemed genuinely disappointed and exclaimed that he couldn't understand it, only last winter he had seen a human skull laying atop the ground in that same crevice, so he was sure that the sparse soil topped with loose stones which filled that little niche in the solid rock contained the remains of a soldier. An intensive search 15 meters above and to both sides of the spot, and 30 meters below the

60789


spot, was made. When the search failed to disclose any trace of the skull or any other portion of a human skeleton, the surrounding portion of the mountain side was searched, also with negative results.

4. It is felt that a sufficient portion of the side of the mountain was searched and included sufficient area which would necessarily include any human error made in the original reporting of the coordinates of the grave, and after no trace of a grave nor portions of a human skeleton could be located, the search was abandoned.

5. When asked how he knew of the location of the second grave which he had mentioned earlier, the Arab, Brahim Ben-Hadj, answered that he knew where it was because he had buried the man. Further questioning drew from him the facts that the deceased was an American soldier, killed by German machine gun fire, and that a search of the remains prior to burial failed to disclose identification tags or any papers of any kind by which identity could have been made. The trek to the site of this second grave led the search party up the remaining 1/3 distance to the top of the mountain, along the summit in an easterly direction and then down the southern slope approximately 20 meters from the summit. The co-ordinates are 43.0-54.4. The second grave was not dissimilar from the alleged site of the first: a shallow, narrow V-shaped trough in the solid rock, the crevice running perpendicularly (i.e., up and down the slope, not horizontally), and partially filled with soil lodged between the loose stones which lay in the crevice.

6. This second grave site was explored down to solid rock, and netted seven (7) fragments of a human skull, two thin pieces of leather, probably from a shoe, and a length of leather shoe lace. Similar crevices above, below, and to both sides were also explored and the entire area thoroughly searched with negative results as to finding further portions of skeletal remains. When asked as to what he considered might have happened to the balance of the skeleton, our native guide intimated it not unlikely that "the fox" or "the jackal" could easily have taken away the skeleton until, some six years after death, only a handful of skull fragments remained. The wind and rain of six years since date of death could result in erosion causing smaller boulders to move from position and roll to a new location further down the mountain, thus causing the sparse soil to also wash down, carrying with it bones which might be lodged under, between or behind any of the thousands of stones and boulders which cover the mountain side, forming a layer over the solid rock. A further attempt to recover more of the skeletal involves a monumental task requiring far more time than that available at this time.


7. It is the opinion of the undersigned that the area searched, as outlined in Par 1-4, embraced the area reported as containing the grave of Pvt Mundziak, and that his remains are non-recoverable, and that the area searched as outlined in Par 5-6, contained the grave of an American soldier whose identity is unknown, recovered portions of which are insufficient to attempt establishment of identity.


JON W UECKERT, CWO USA,
Ln O, USMC, Carthage.

147C

UNITED STATES MILITARY CEMETERY
Carthage, Tunisia

10 August 1949

 SUBJECT: Search and Recovery Report.

TO : Commanding Officer
9107 TSU-DMC, AGRS/MZ
APO 794, US Army

1. Acting on information relayed to the AGRS through the French Graves Registration Service by the Gendarmerie Nationale at Maknassy, Tunisia, a search party consisting of 1 AGRS officer, 1 FGRS officer, and 1 guide-interpreter, proceeded to Maknassy on 10 August 1949 to investigate the scene of an airplane crash which occurred early (January or February) in 1943. Guided east from Maknassy toward Mezzouna by a member of the Gendarmerie, we proceeded approximately $7\frac{1}{2}$ miles to coordinates 90-10, on "Maknassy" Sheet 62, Series 4226, Map of Tunisia 1: 100,000.

2. Scene of the crash, the north western slope of Djebel Djebes, was littered with shattered fragments of glass, charred remnants of cables, scraps of bakelite, .50 cal. ammunition links, the hub of what appeared to be a 3-blade propeller with an 8 inch stub of one blade still attached to the hub, a V-type engine (probably 16-cylinder), and beside it an unmarked grave with several portions of skull and other human skeletal remains laying above ground.

3. It was reported that the plane crashed further up the slope and then slid or rolled down some 15 yards to where the motor lay. All other portions of the plane - wings, fuselage, landing gear, tail assembly - appear to have been salvaged and carried away by the natives. The engine, though broken, disclosed several sets of serial numbers which may lead to identification of the plane and its pilot (see Incl #1).

4. The grave was carefully excavated and the soil thoroughly searched for any identification material. Other than the incomplete skeletal remains, only items located were a short portion of a US Army-type pistol belt and tiny fragments of material which appear to be of Officers OD (Green) shirt material.

5. It could not be learned by whom the interment was made, nor the exact date of the crash. Inspection of USAF records which report

80708

fighter craft missing in the area of Maknassy during the early part of 1943 may, by comparison of engine serial numbers, lead to eventual identification of the recovered remains.

1 Incl:
Serial Number Chart


JON J. UECKERT
CWO, USA
In O, USMC Carthage

USAF Fighter Plane Serial Number Chart
(Crashed approx. 7½ miles E of Maknassy, Tunisia)

LEFT BANK

RIGHT BANK

FRONT END

SEPH 384
600
17 G 7

600107
SER H 494
H GP W
T7-8805

TOP

604530
SER F 818
8 F 32

(Broken off)

REAR

601601
7-16-42
ALCOA 1

601582

GEAR BOX AT REAR OF ENGINE

602168

P
148

60788

ENCLOSURE #1

CIL report for remains recovered 10 August 1949 from the northwestern slope of Djebel Dejebs near Makmassy, IDENTIFICATION DATA Tunisia, Grid Coord: 90-10, Sheet 62, Series 4226, Map of Tunisia: 1/100,000.

1. REMAINS OF UNKNOWN			2. DATE OF REPORT		
X-60788			24 August 1949		
3. NAME OF CEMETERY		4. PLOT	5. ROW	6. GRAVE	7. DATE OF
					DISINTERMENT REINTERMENT

PHYSICAL DESCRIPTION

8. ESTIMATED WEIGHT	9. ESTIMATED HEIGHT	10. COLOR OF HAIR	11. RACE
About 150-160 lbs.	5' 11-5/8" Rollet	No hair present	Determination impossible

12. GIVE DESCRIPTION OF ANY OFFICIAL IDENTIFICATION FOUND WITH REMAINS

"Non Identifiable by reason of lack of sufficient identifying data"

T. C. Anderson
T. C. ANDERSON
Major QMC

None

13. GIVE DESCRIPTION OF TATTOOS OR SCARS ON BODY AND/OR SUCH INFORMATION OBTAINED FROM OTHER SOURCES

None

14. WAS BODY BURNED?	TO WHAT EXTENT?
<input checked="" type="checkbox"/> YES <input type="checkbox"/> NO	Partially

15. WAS BODY MANGLED?	TO WHAT EXTENT?
<input type="checkbox"/> YES <input checked="" type="checkbox"/> NO	

16. DESCRIBE EVIDENCE OF HEALED FRACTURES AND BONE MALFORMATIONS

None

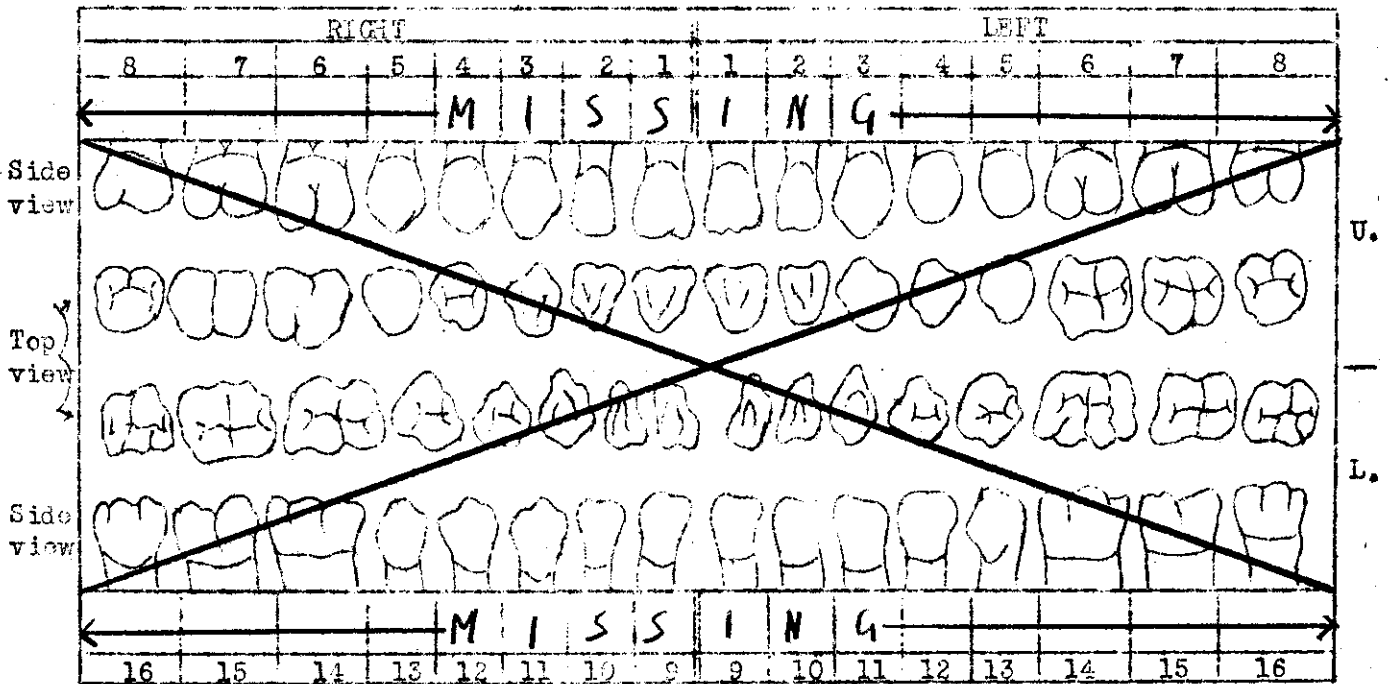
17. LIST EVERY ITEM OF CLOTHING, EQUIPMENT AND PERSONAL EFFECTS FOUND, SHOWING THE TYPE, COLOR, SIZE, MARKINGS, SERVICE, ETC. (If laundry marks are indistinct such notation should be made and specimen forwarded through channels for examination when facilities are not available in the area)

One scrap of a flying suit; three scraps of OD shirt;
One scrap of an US Army type pistol belt;
One piece of 50 Cal machine-gun feeding belt link.

T/C 16 Sep 49
Subj. Unident. Received
Received 28 Sep 49 QMC
Not identifiable from
information presently available
R. Smith

18.

TOOTH CHART



Dentures (Plates):

19. BLACK OUT PARTS OF BODY NOT RECOVERED

CIL report on remains recovered 10 August 1949 from Djebel Dejebs



20. **MASS BURIAL CERTIFICATE (IF APPLICABLE)**
(Wherein segregation in whole or parts is impossible)

I CERTIFY THAT THE GROUP REMAINS CONSIST OF PARTS OF _____ DECEDENTS BASED ON THE PRESENCE OF ONE OR MORE OF THE FOLLOWING ANATOMICAL PARTS: NUMBER

 SIGNATURE OF MEDICAL OFFICER

21. REMARKS AND ADDITIONAL INFORMATION

Medium build.

In the opinion of the undersigned, the representative parts of a human remains graphically represented in par 19 are those of one and the same individual.

s/t/ Dr. ALEXANDER TARDY
 M.D., D.A. (Anthropology),
 G.S.D., O.S.D.

I CERTIFY THAT I HAVE PERSONALLY VIEWED THE REMAINS OF DECEASED AND THAT ALL RESULTING INFORMATION HAS BEEN RECORDED TO THE BEST OF MY KNOWLEDGE

TYPED NAME, GRADE, ARM OR SERVICE, AND ORGANIZATION

s/t/ LEWIS A. MC AMIS, CAPT. Q.C, 9107
 TSU-QMC, AGRS/MZ

SIGNATURE

HEADQUARTERS
9107 TCU -- CMC
AMERICAN GRAVES REGISTRATION SERVICE
M. BETHLEHEM STONE
APO 794 US ARMY

CENTRAL IDENTIFICATION POINT

REPORT OF INVESTIGATION

Paragraph 1-17 and 19-21, Identification Data OMC 1044 and 1044b
Paragraph 18 - Identification Dental Chart

Search & Recovery

CIL report on remains recovered 10 August
1949 from Djebel Dejebs.

C.I.P. Case No. _____

Date of Investigation 24 Aug 49

Unknown American X- 60788

Am. Mil. Cem. _____ Italy: Plot _____ Row No. _____ Grave _____

Place of Death _____ Date of Death _____

Map Reference _____ Sheet _____ Map of Italy _____

Other American Dead Found in Same Area _____

Cause of Death _____

22. Description of Remains

Skeletal state.

(If the remains have not been decomposed, attach to this Form OMC Form 1042,
completely filled out to physical characteristics).

HEAD Shattered: facial bones missing.

FOOT & HAND Impossible.

TRUNK Present are: Both scapulae shattered, piece of R clavicle, pieces of

the 1st cervical, 12 dorsal and 5 lumbar vertebrae, pieces of ribs, the

shattered sacrum, and 1 pelvic bone.

UPPER EXTREMITIES (give measurements of long bones) •

R Humerus 35.6 Broken L Humerus piece of shaft present

R Ulna Missing L Ulna Missing

R Radius Missing L Radius Missing

Carpals, Metacarpals, Phalanges 1 small piece of a metacarpal

is present.

LOWER EXTREMITIES (give measurements of long bones) •

Femur present

R Tibia Missing L Tibia Missing

R Fibula Small piece of shaft L Fibula 39.9 Shaft broken

present.

Calcaneus, 3 L metatarsals and base phalanx of L toe present.

CIL report on remains recovered 10 August 1949 from Djebel Dejebs.

24. AGE ESTIMATED AT Between 20 and 22 years.

BASED ON Degree of closure of skull sutures and epiphyseal lines of the bones.

25. SUMMARY OF FINDINGS: Tooth chart - Impossible.
 Age estimate - Between 20 and 22 years.
 Height estimate - 5' 11-5/8" Rollet
 Weight estimate - About 150-160 lbs, medium build.
 Exact shoe size estimate impossible due to the fact
 that only a few foot bones are present, however it is
 believed that his shoe size was about 11 based on study
 of these few foot bones.
26. RECOMMENDATIONS
 //////////////////////////////////

PROCESSED BY:


s/t/ Dr. ALEXANDER TARDY
M.D., D.A. (Anthropology),
G.S.D., O.S.D.

s/t/ LEWIS A. MC AMIS
CAPT CMC

(Signature of Officer)
OIC CIL

RESTRICTED

QMC Form 1045 (Rev. 1 Apr. 1946) (Supersedes GRS Form 1, and Rev. of 1 Apr. 45, which may be used.)	REPORT OF INTERMENT (AR 30-1810 and AR 30-1815)	DATE OF REPORT 1 September 1949
--	---	---

<i>Imprint Identification Tag If Possible.</i> DO NOT TYPE 	Section 1.—IDENTIFICATION.		
PLACE OF DEATH Djebel Dejebs near Makassy, Tunisia	NAME (Last, first, middle initial) UNKNOWN AMERICAN X-60788		SERIAL No. Unk.
	GRADE Unk.	ORGANIZATION Unk.	BRANCH OF SERVICE Unk.
	RACE Unk.	RELIGION Unk.	IF OTHER THAN U. S. DEAD, GIVE NAME OF COUNTRY USA
	CAUSE OF DEATH Unk.		DATE OF DEATH Unk.

EMERGENCY ADDRESSEE (Name, relationship, and address)
Unk.

IDENTIFICATION TAGS FOUND ON BODY (1, 2, or none)	IF NO TAGS FOUND ON BODY, DESCRIBE MEANS OF IDENTIFICATION (If unidentified, fill in section 3 on reverse)
---	--

WERE SUBSTITUTE TAGS PROVIDED? (Yes or no)	COMPLETED TOOTH CHART ON QMC FORM 1045 ATTACHED HERETO <input type="checkbox"/> YES <input type="checkbox"/> NO
--	--

LIST PERSONAL EFFECTS FOUND ON BODY AND DISPOSITION OF SAME

Section 2.—BURIAL. *If other than in established cemetery, furnish sketch and map coordinates on reverse.*

NAME, NUMBER, COORDINATES, AND LOCATION OF CEMETERY

MORGUE STORAGE, LEGHORN, ITALY

DATE OF BURIAL	HOUR	BURIED IN (Shroud, blanket, or name of other)	TYPE OF GRAVE MARKER	PLOT No.	ROW No.	GRAVE No.
----------------	------	---	----------------------	----------	---------	-----------


WAS THIS A REBURIAL? (Yes or no)	IF A REBURIAL, INDICATE NAME, NUMBER, COORDINATES OF PREVIOUS CEMETERY, AND LOCATION OF GRAVE PLOT No. ROW No. GRAVE No.
----------------------------------	---

TYPE OF RELIGIOUS CEREMONY	PERSON CONDUCTING BURIAL RITES	IF IDENTIFICATION TAGS NOT USED, DESCRIBE IDENTIFICATION DATA AND CONTAINERS BURIED WITH BODY
----------------------------	--------------------------------	---

IDENTIFICATION TAG BURIED WITH BODY (Yes or no)	IDENTIFICATION TAG ATTACHED TO MARKER (Yes or no)
---	---

BODY BURIED ON DECEASED LEFT, NAME (Last, first, middle initial)	RANK	SERIAL No.	ORGANIZATION	GRAVE No.
--	------	------------	--------------	-----------

BODY BURIED ON DECEASED RIGHT, NAME (Last, first, middle initial)	RANK	SERIAL No.	ORGANIZATION	GRAVE No.
---	------	------------	--------------	-----------

SIGNATURE OF PERSON PREPARING REPORT	SIGNATURE OF GRS OFFICER VERIFYING REPORT  JOHN L. JACKS, JR., CAPT. QMC, GRC
--------------------------------------	--

DISTRIBUTION OF REPORT: Signed original for U. S. and allied dead, signed original and one copy for enemy dead, to the Quartermaster General through Headquarters GRS Officer. Copies for retention in theater as prescribed by theater commander.

5078

RESTRICTED

RESTRICTED

Section 3.—UNIDENTIFIED REMAINS.

INSTRUCTIONS:

(a) Great care will be taken to record the most minute clues for the future identity of unidentified remains. Fill in anatomical characteristics below, and any other clues under "Other," such as shoe size, social security number; position of body found in airplanes, vehicles, and tanks; and serial numbers of airplanes, vehicles, and tanks.

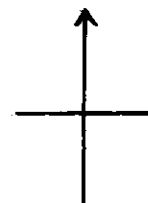
(b) A fingerprint, or prints, are the most valuable of all clues. Imprint all fingers and thumbs in the chart at left, or as many as possible. If no fingerprint or prints can be secured, the condition of each and every tooth will be indicated on the tooth chart in accordance with diagram below. Tooth chart will not be accomplished if one or more fingerprints are secured.

HEIGHT	WEIGHT	COLOR OF EYES	COLOR OF HAIR	BIRTHMARKS, SCARS, OR TATTOOS
--------	--------	---------------	---------------	-------------------------------

WEAPON AND SERIAL No.	LAUNDRY MARKS	WHERE BODY WAS BURIED OR FOUND
-----------------------	---------------	--------------------------------

OTHER IDENTIFICATION CLUES

FURNISH SKETCH AND MAP REFERENCE AND COORDINATES FOR BURIAL IN OTHER THAN ESTABLISHED CEMETERY



REMARKS:

Remains recovered 10 August 1949 from the northwestern slope of Djebel Dejebs near Maknassy, Tunisia, Grid Coord: 90-10, Sheet 62, Series 4226, Map of Tunisia 1/100,000

LEFT
LITTLE FINGER

LEFT
RING FINGER

LEFT
MIDDLE FINGER

LEFT
INDEX FINGER

LEFT
THUMB

RIGHT
THUMB

RIGHT
INDEX FINGER

RIGHT
MIDDLE FINGER

RIGHT
RING FINGER

RIGHT
LITTLE FINGER

